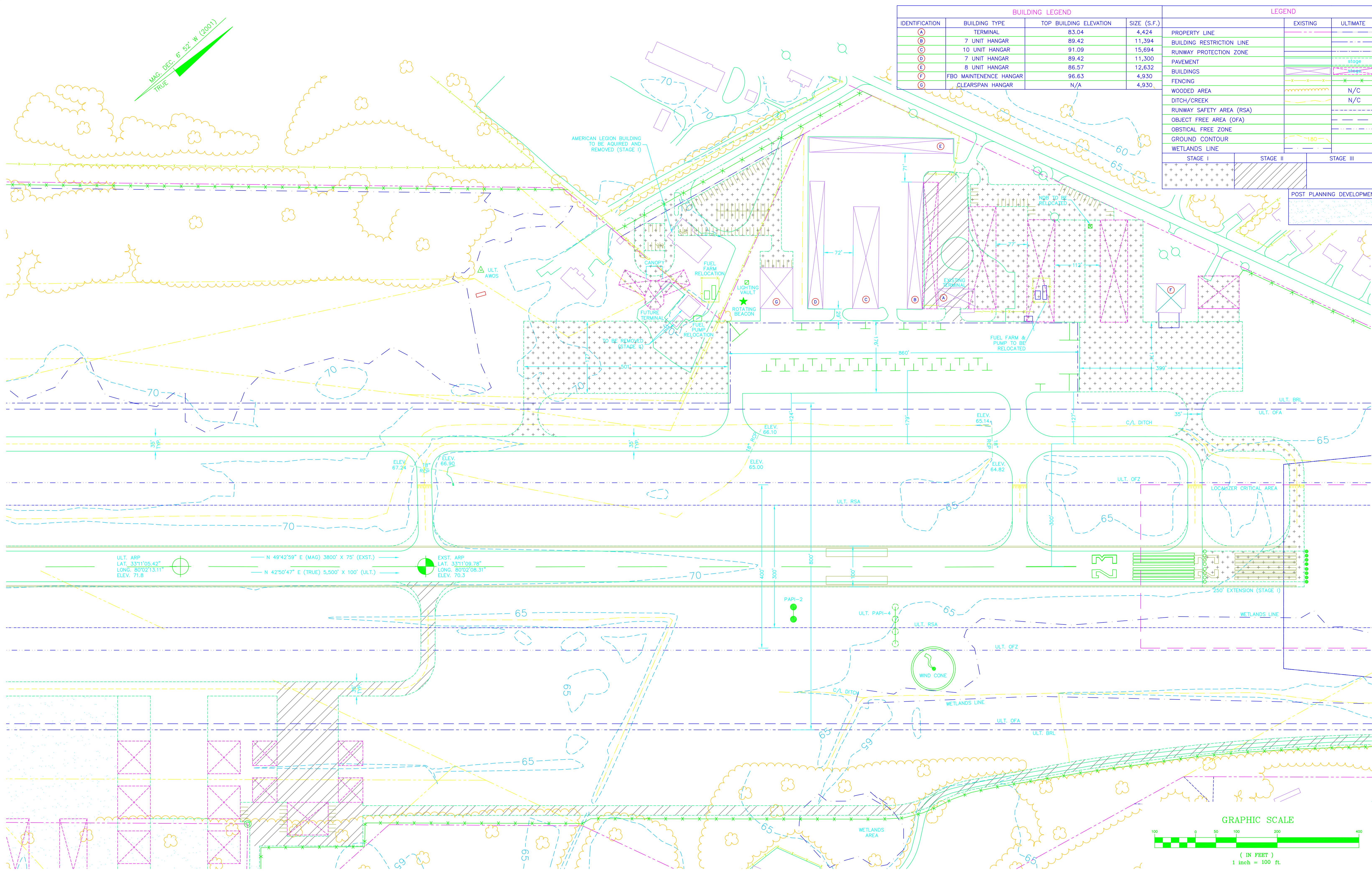


MAG. DEC. 8° 52' W (2001)
TRUE

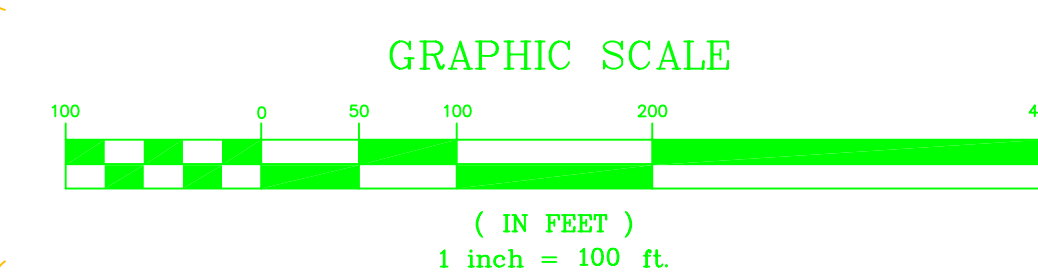
BUILDING LEGEND				LEGEND		
IDENTIFICATION	BUILDING TYPE	TOP BUILDING ELEVATION	SIZE (S.F.)		EXISTING	ULTIMATE
(A)	TERMINAL	83.04	4,424	PROPERTY LINE	---	---
(B)	7 UNIT HANGAR	89.42	11,394	BUILDING RESTRICTION LINE	---	---
(C)	10 UNIT HANGAR	91.09	15,694	RUNWAY PROTECTION ZONE	---	---
(D)	7 UNIT HANGAR	89.42	11,300	PAVEMENT	---	---
(E)	8 UNIT HANGAR	86.57	12,632	BUILDINGS	---	---
(F)	FBO MAINTENANCE HANGAR	96.63	4,930	FENCING	---	---
(G)	CLEARSPAN HANGAR	N/A	4,930	WOODED AREA	---	N/C
				DITCH/CREEK	---	N/C
				RUNWAY SAFETY AREA (RSA)	---	---
				OBJECT FREE AREA (OFA)	---	---
				OBSTACLE FREE ZONE	---	---
				GROUND CONTOUR	---	---
				WETLANDS LINE	---	---
				STAGE I	---	---
				STAGE II	---	---
				STAGE III	---	---
				POST PLANNING DEVELOPMENT	---	---



ULT. ARP
LAT. 33°11'05.42"
LONG. 80°02'13.11"
ELEV. 71.8

EXST. ARP
LAT. 33°11'09.78"
LONG. 80°02'08.31"
ELEV. 70.3

N 49°42'59" E (MAG) 3800' X 75' (EXST.)
N 42°50'47" E (TRUE) 5,500' X 100' (ULT.)



REV. NO.	DESCRIPTION	DATE
1	PER FAA COMMENTS	2/2002

PROJECT MANAGER
GAV
DRAWN BY
RBT
CHECKED BY
JAC
FILE NAME
002933Top



501 COMMERCE DRIVE NE
COLUMBIA, SC 29223
(803) 796-4261

Asheville, NC
Atlanta, GA
Charlotte, NC
Columbia, SC

Hickory, NC
Raleigh, NC
Wilmington, NC

RELEASED FOR	DATE
APPROVALS	
BIDDING	
CONSTRUCTION	
RECORD DWG.	

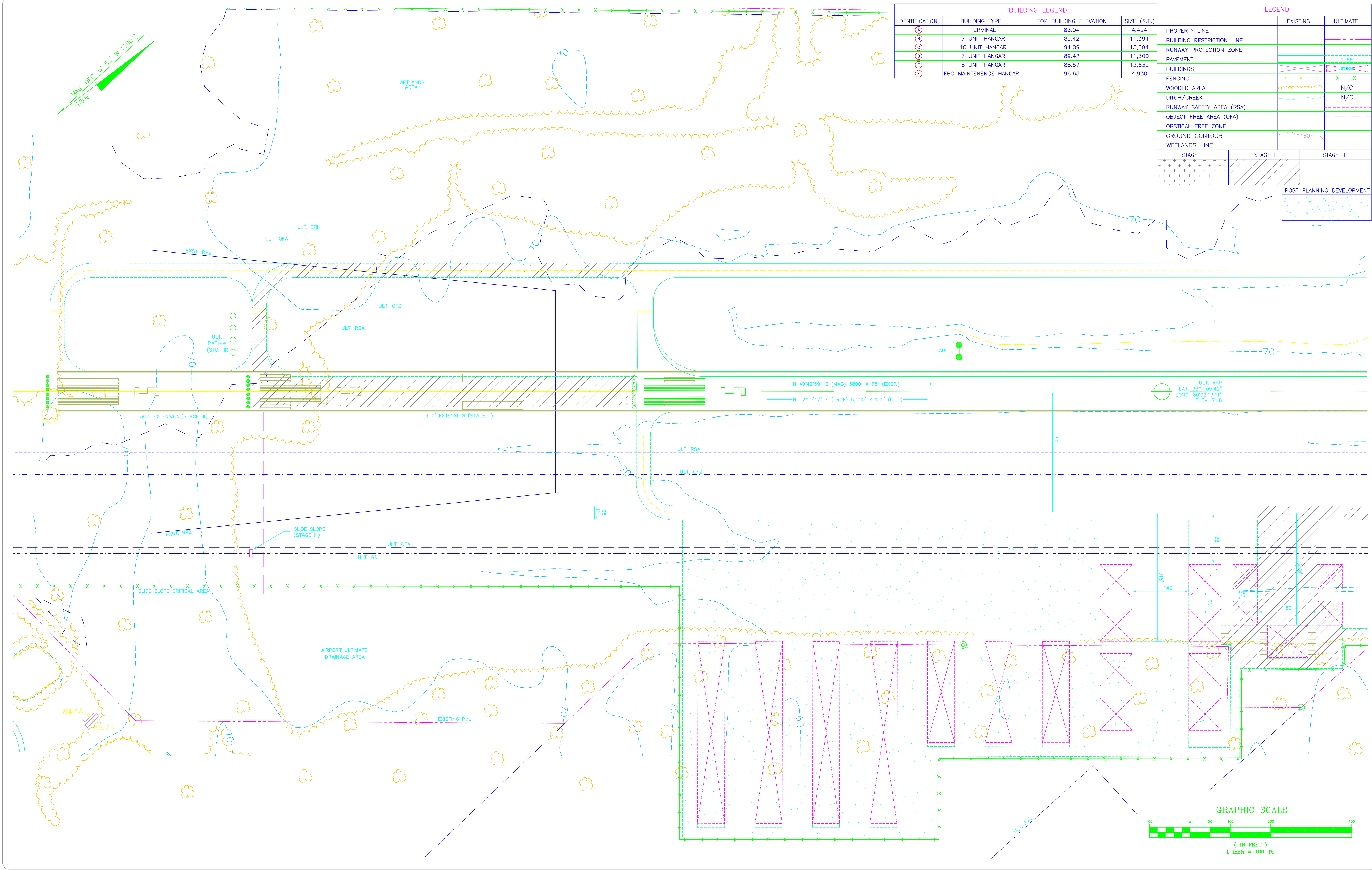
2002

BERKELEY COUNTY AIRPORT
MONCK'S CORNER, SOUTH CAROLINA

TERMINAL AREA PLAN
NORTHEAST


BUILDING LEGEND			
IDENTIFICATION	BUILDING TYPE	TOP BUILDING ELEVATION	SIZE (S.F.)
A	TERMINAL	83.04	4,424
B	7 UNIT HANGAR	89.42	11,394
C	10 UNIT HANGAR	91.09	15,694
D	7 UNIT HANGAR	89.42	11,300
E	8 UNIT HANGAR	86.57	12,632
F	FBO MAINTENANCE HANGAR	96.63	4,930

LEGEND		
	EXISTING	ULTIMATE
PROPERTY LINE		
BUILDING RESTRICTION LINE		
RUNWAY PROTECTION ZONE		
PAVEMENT		
BUILDINGS		
FENCING		
WOODED AREA		N/C
DITCH/CREEK		N/C
RUNWAY SAFETY AREA (RSA)		
OBJECT FREE AREA (OFA)		
OBSTACLE FREE ZONE		
GROUND CONTOUR		
WETLANDS LINE		
	STAGE I	STAGE II
		POST PLANNING DEVELOPMENT



REV.	NO.	DESCRIPTION	DATE
1		PER FAA COMMENTS	2/2002

PROJECT MANAGER GAV	DRAWING SCALE 1" = 100'
DRAWN BY RBT	PROJECT DATE 9/2001
APPROVED BY JAC	PROJECT NUMBER 0029330
FILE NAME 00293Tap	PLLOT DATE



RELEASED FOR	DATE
APPROVALS	
BIDDING	
CONSTRUCTION	
RECORD DWG.	

BERKELEY COUNTY AIRPORT
MONCK'S CORNER, SOUTH CAROLINA

TERMINAL AREA PLAN
SOUTHWEST