

DRAWING STATUS - FINAL PLANNING DOCUMENTS - DRAWING STATUS -

WK DICKSON
community infrastructure consultants
Transportation + Water Resources
Urban Development + Geomatics
1320 Main Street, Suite 400
Columbia, South Carolina 29201
(t) 803.786.4261
(f) 803.786.4263
www.wkdickson.com
SC COA # C00177



WKD PROJ.: 2011019800CA
PROJ. ORIGIN DATE: FEB 2012
P.M.: JOSEPH J. BARKEVICH
DRAWN BY: EDDIE OWEN

REV. RECORD:

BY	DATE	DESCRIPTION

PROJECT NAME:
PICKENS COUNTY AIRPORT LAYOUT PLAN (ALP) UPDATE

OWNER OR CLIENT:
PICKENS COUNTY AIRPORT

PLAN KEY:

COX.OX	COX.OX	COX.OX
COX.OX	COX.OX	COX.OX
COX.OX	COX.OX	COX.OX

DRAWING TITLE:
TERMINAL AREA PLAN EAST

DRAWING NUMBER:
C9

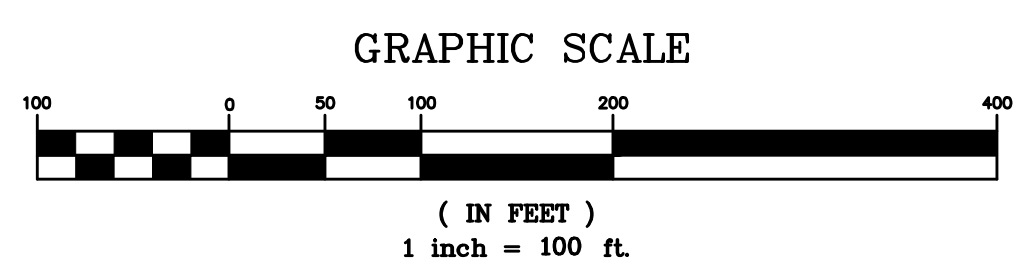
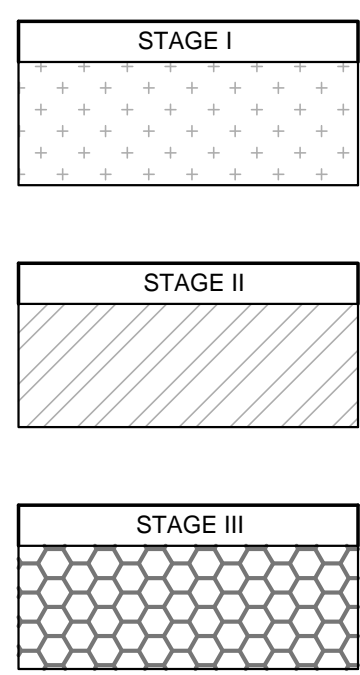
PLOT DATE: 4/25/2013

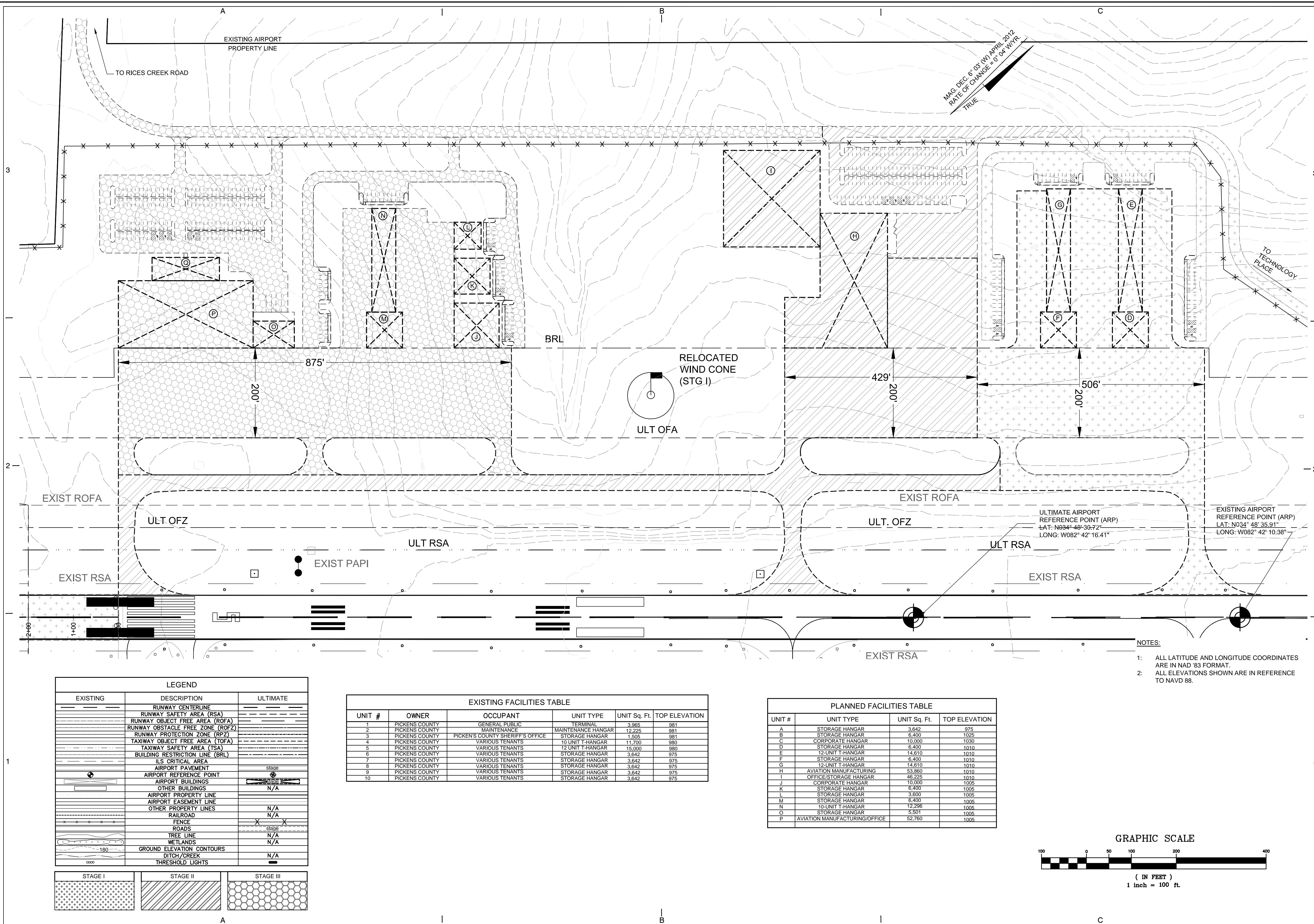
EXISTING FACILITIES TABLE				
UNIT #	OWNER	OCCUPANT	UNIT TYPE	EST. TOP ELEVATION
1	PICKENS COUNTY	GENERAL PUBLIC	TERMINAL	981
2	PICKENS COUNTY	MAINTENANCE	MAINTENANCE HANGAR	981
3	PICKENS COUNTY	PICKENS COUNTY SHERIFF'S OFFICE	STORAGE HANGAR	981
4	PICKENS COUNTY	VARIOUS TENANTS	10 UNIT T-HANGAR	980
5	PICKENS COUNTY	VARIOUS TENANTS	12 UNIT T-HANGAR	980
6	PICKENS COUNTY	VARIOUS TENANTS	STORAGE HANGAR	975
7	PICKENS COUNTY	VARIOUS TENANTS	STORAGE HANGAR	975
8	PICKENS COUNTY	VARIOUS TENANTS	STORAGE HANGAR	975
9	PICKENS COUNTY	VARIOUS TENANTS	STORAGE HANGAR	975
10	PICKENS COUNTY	VARIOUS TENANTS	STORAGE HANGAR	975

PLANNED FACILITIES TABLE			
UNIT #	UNIT TYPE	UNIT Sq. Ft.	EST. TOP ELEVATION
A	STORAGE HANGAR	3,642	975
B	STORAGE HANGAR	6,400	1025
C	CORPORATE HANGAR	10,000	1030
D	STORAGE HANGAR	6,400	1010
E	12 UNIT T-HANGAR	14,610	1010
F	STORAGE HANGAR	6,400	1010
G	12 UNIT T-HANGAR	14,610	1010
H	AVIATION MANUFACTURING	53,860	1010
I	OFFICE/STORAGE HANGAR	48,225	1010
J	CORPORATE HANGAR	10,000	1005
K	STORAGE HANGAR	6,400	1005
L	STORAGE HANGAR	3,600	1005
M	STORAGE HANGAR	6,400	1005
N	10 UNIT T-HANGAR	12,296	1005
O	STORAGE HANGAR	5,501	1005
P	AVIATION MANUFACTURING/OFFICE	52,760	1005

NOTES:
1: ALL LATITUDE AND LONGITUDE COORDINATES ARE IN NAD 83 FORMAT.
2: ALL ELEVATIONS SHOWN ARE IN REFERENCE TO NAVD 88.

LEGEND		
EXISTING	DESCRIPTION	ULTIMATE
---	RUNWAY CENTERLINE	---
---	RUNWAY SAFETY AREA (RSA)	---
---	RUNWAY OBJECT FREE AREA (ROFA)	---
---	RUNWAY OBSTACLE FREE ZONE (ROFZ)	---
---	RUNWAY PROTECTION ZONE (RPZ)	---
---	TAXIWAY OBJECT FREE AREA (TOFA)	---
---	TAXIWAY SAFETY AREA (TSA)	---
---	BUILDING RESTRICTION LINE (BRL)	---
---	ILS CRITICAL AREA	---
---	AIRPORT PAVEMENT	Stage
---	AIRPORT REFERENCE POINT	Stage
---	AIRPORT BUILDINGS	---
---	OTHER BUILDINGS	N/A
---	AIRPORT PROPERTY LINE	---
---	AIRPORT EASEMENT LINE	---
---	OTHER PROPERTY LINES	N/A
---	RAILROAD	N/A
---	FENCE	N/A
---	ROADS	Stage
---	TREE LINE	N/A
---	WETLANDS	N/A
---	GROUND ELEVATION CONTOURS	---
---	DITCH/CREEK	N/A
---	THRESHOLD LIGHTS	---





MAG. DEC. 8° 00' (W) APRIL 2012
 RATE OF CHANGE = 0° 04' 11"/YR.
 TRUE

DRAWING STATUS - FINAL PLANNING DOCUMENTS

WK DICKSON
 community infrastructure consultants
 Transportation + Water Resources
 Urban Development + Geomatics
 1320 Main Street, Suite 400
 Columbia, South Carolina 29201
 (t) 803.786.4261
 (f) 803.786.4263
 www.wkdickson.com
 SC CDA # C00177



WKD PROJ.: 2011019800CA
 PROJ. ORIGIN DATE: FEB 2012
 P.M.: JOSEPH J. BARKEVICH
 DRAWN BY: EDDIE OWEN

REV. RECORD:

BY	DATE	DESCRIPTION

PROJECT NAME:
PICKENS COUNTY AIRPORT LAYOUT PLAN (ALP) UPDATE

OWNER OR CLIENT:
PICKENS COUNTY AIRPORT

PLAN KEY:

COX.OX	COX.OX	COX.OX
COX.OX	COX.OX	COX.OX
COX.OX	COX.OX	COX.OX

DRAWING TITLE:
TERMINAL AREA PLAN WEST

DRAWING NUMBER:
C10
 PLOT DATE: 4/25/2013

- NOTES:
- ALL LATITUDE AND LONGITUDE COORDINATES ARE IN NAD '83 FORMAT.
 - ALL ELEVATIONS SHOWN ARE IN REFERENCE TO NAVD 88.

LEGEND		
EXISTING	DESCRIPTION	ULTIMATE
---	RUNWAY CENTERLINE	---
---	RUNWAY SAFETY AREA (RSA)	---
---	RUNWAY OBJECT FREE AREA (ROFA)	---
---	RUNWAY OBSTACLE FREE ZONE (ROFZ)	---
---	RUNWAY PROTECTION ZONE (RPZ)	---
---	TAXIWAY OBJECT FREE AREA (TOFA)	---
---	TAXIWAY SAFETY AREA (TSA)	---
---	BUILDING RESTRICTION LINE (BRL)	---
---	ILS CRITICAL AREA	---
---	AIRPORT EASEMENT	---
---	AIRPORT REFERENCE POINT	---
---	AIRPORT BUILDINGS	---
---	OTHER BUILDINGS	N/A
---	AIRPORT PROPERTY LINE	N/A
---	AIRPORT EASEMENT LINE	N/A
---	OTHER PROPERTY LINES	N/A
---	RAILROAD	N/A
---	FENCE	N/A
---	ROADS	N/A
---	TREE LINE	N/A
---	WETLANDS	N/A
---	GROUND ELEVATION CONTOURS	N/A
---	DITCH/CREEK	N/A
---	THRESHOLD LIGHTS	N/A

STAGE I	STAGE II	STAGE III
[Pattern]	[Pattern]	[Pattern]

EXISTING FACILITIES TABLE					
UNIT #	OWNER	OCCUPANT	UNIT TYPE	UNIT Sq. Ft.	TOP ELEVATION
1	PICKENS COUNTY	GENERAL PUBLIC	TERMINAL	3,965	981
2	PICKENS COUNTY	MAINTENANCE	MAINTENANCE HANGAR	12,225	981
3	PICKENS COUNTY	PICKENS COUNTY SHERIFF'S OFFICE	STORAGE HANGAR	1,505	981
4	PICKENS COUNTY	VARIOUS TENANTS	10 UNIT T-HANGAR	11,700	980
5	PICKENS COUNTY	VARIOUS TENANTS	12 UNIT T-HANGAR	15,000	980
6	PICKENS COUNTY	VARIOUS TENANTS	STORAGE HANGAR	3,642	975
7	PICKENS COUNTY	VARIOUS TENANTS	STORAGE HANGAR	3,642	975
8	PICKENS COUNTY	VARIOUS TENANTS	STORAGE HANGAR	3,642	975
9	PICKENS COUNTY	VARIOUS TENANTS	STORAGE HANGAR	3,642	975
10	PICKENS COUNTY	VARIOUS TENANTS	STORAGE HANGAR	3,642	975

PLANNED FACILITIES TABLE			
UNIT #	UNIT TYPE	UNIT Sq. Ft.	TOP ELEVATION
A	STORAGE HANGAR	3,642	975
B	STORAGE HANGAR	6,400	1025
C	CORPORATE HANGAR	10,000	1030
D	STORAGE HANGAR	6,400	1010
E	12-UNIT T-HANGAR	14,610	1010
F	STORAGE HANGAR	6,400	1010
G	12-UNIT T-HANGAR	14,610	1010
H	AVIATION MANUFACTURING	53,860	1010
J	OFFICE-STORAGE HANGAR	46,225	1010
J	CORPORATE HANGAR	10,000	1005
K	STORAGE HANGAR	6,400	1005
L	STORAGE HANGAR	3,600	1005
M	STORAGE HANGAR	6,400	1005
N	10-UNIT T-HANGAR	12,206	1005
O	STORAGE HANGAR	5,501	1005
P	AVIATION MANUFACTURING/OFFICE	52,760	1005

