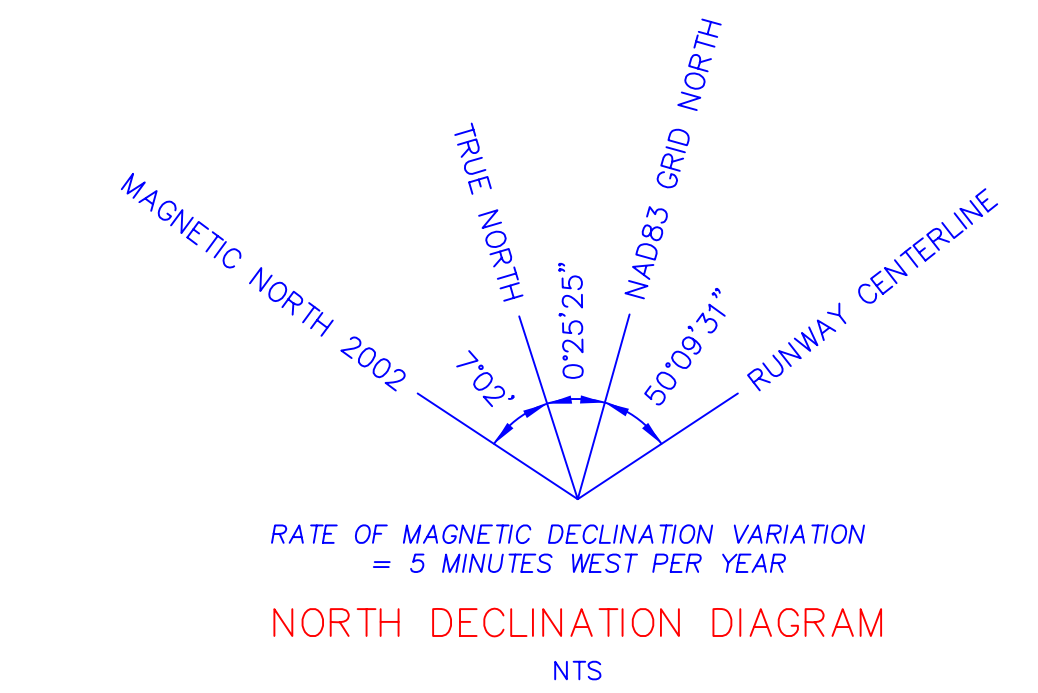


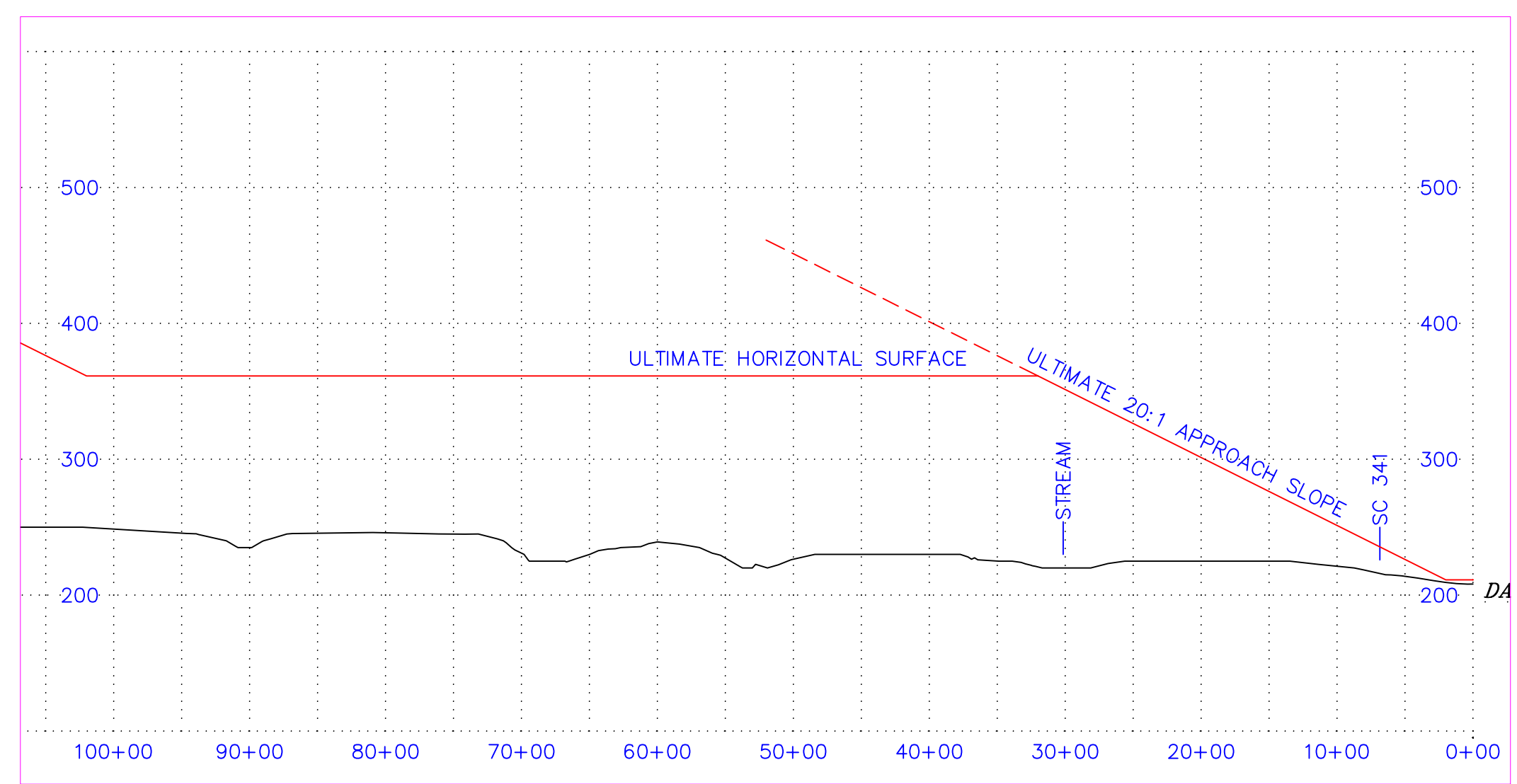
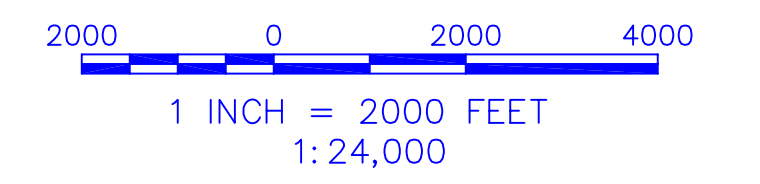
AIRSPACE PLAN
1" = 1000' H, 1" = 100' V

- NOTES**
- 1) REFER TO THE RUNWAY PROTECTION ZONE DRAWING FOR CLOSE-IN OBSTRUCTIONS.
 - 2) DIGITAL USGS 7.5 MINUTE QUADRANGLE BASEMAPS AND DIGITIZED CONTOUR INFORMATION WERE SUPPLIED BY THE SOUTH CAROLINA DEPARTMENT OF NATURAL RESOURCES.
 - 3) COMMUNICATIONS TOWER INFORMATION WAS TAKEN FROM THE FCC TOWER DATABASE.
 - 4) COORDINATE VALUES SHOWN ARE IN THE SOUTH CAROLINA STATE PLANE COORDINATE SYSTEM, NAD83 DATUM IN INTERNATIONAL FEET. F.A.R. PART 77 SURFACE ELEVATIONS SHOWN ARE IN THE NAVD88 VERTICAL DATUM. BASEMAP ELEVATIONS AND FCC TOWER ELEVATION DATA ARE IN THE NAVD88 VERTICAL DATUM.

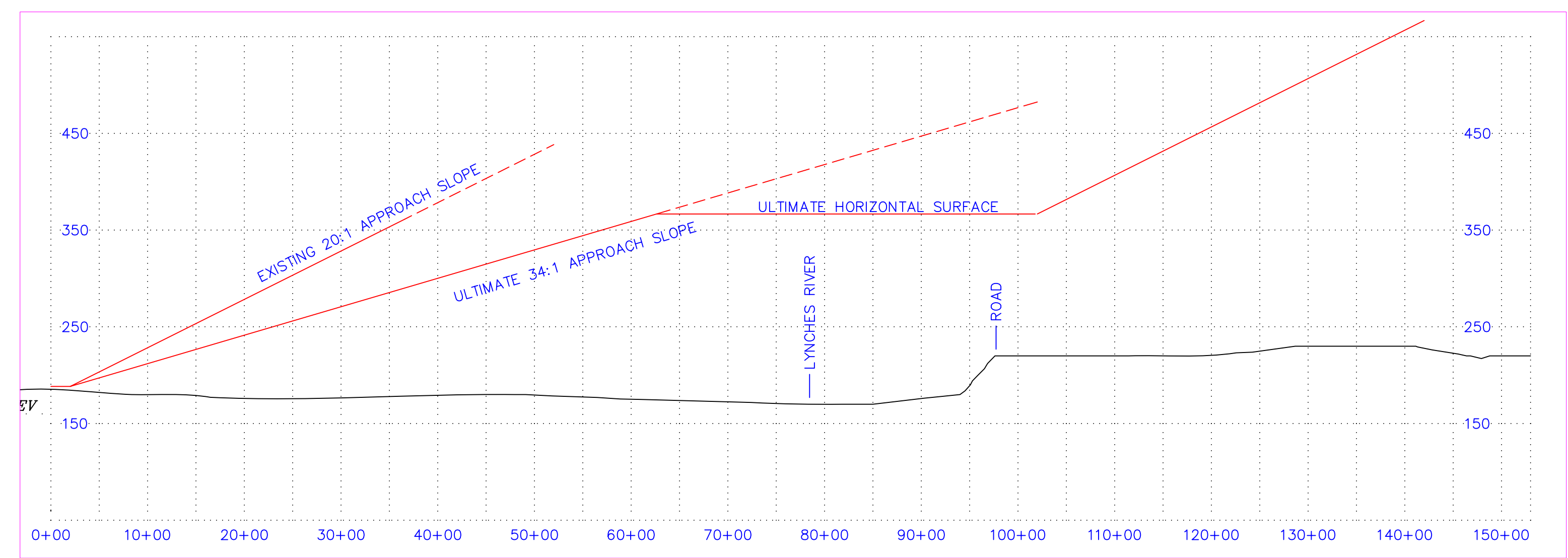
- LEGEND**
- 442.26 95-ASO-2901-OE
 - 507.87 01-ASO-3818-OE
 - 506.89 99-ASO-6601-OE
 - 544.62 94-ASO-1750-OE
 - 525± NOAA-SCDOA
 - TOWER WITH TOP ELEVATION IN FEET AND FAA STUDY NUMBER



2003



RUNWAY 6 APPROACH PROFILE
1" = 1000' H, 1" = 100' V



RUNWAY 24 APPROACH PROFILE
1" = 1000' H, 1" = 100' V

| | | | | |
|-----|-----------|----|------|------|
| NO. | REVISIONS | BY | APP. | DATE |
| | | | | |

LEE COUNTY AIRPORT
LEE COUNTY
BISHOPVILLE, SOUTH CAROLINA

AIR SPACE PLAN

PEARSON Engineering PLANNERS ENGINEERS SURVEYORS
WEST COLUMBIA, SOUTH CAROLINA

DATE: SEP. 2003 SCALE: 1" = 2000' SHEET **3** OF **6**